

**DESAGÜE PROPER**

□ Nochistongo

□ La Guiñada

*Cincoque*

Huehuetoca

Xalpa

Canal de  
Guadalupe (1796)

○ Citlaltepec

○ Zumpango

Lake  
Zumpango

Canal de  
Vertideros  
(1748)

○ Coyotepec

○ Teoloyuca

○ Cruz  
del Rey

Tepejelo (stream)

Thaxilgüta (stream)

*Pachuca River (Avenidas de Pachuca)*



Tepotzotlán

*Tepotzotlán River*

*Castera's projected  
Desagüe Extension Canal*

Pila Real de  
San Juan Atlamica

○ Tultepec

○ Cuautitlan

○ *Acequia del Molino  
(old Cuautitlan River course)*

Lake  
Xaltocan

○ Xaltocan

○ Tonanitla

Lake  
San  
Cristóbal

○ Ozumbilla

*Cuautitlan River*

*Chiconautla*

□ Venta de Carpio
















○ San Cristóbal  
Ecatepec

Lake  
Texcoco

*Sierra de  
Guadalupe*

○ Guadalupe  
Tepeyac

**Legend**

-  Floodgate
-  Spillway
-  Marker
-  Mountain or Hill
-  Spring
-  Water Distribution Basin
-  Point on Desagüe
-  Town/Locality
-  Canal or Trench
-  Proposed Canal
-  Watercourse
-  Irrigation Canal/Ditch
-  Causeway-Dam
-  Earth Diversion Dam
-  Mortar and Stone Dam
-  Silting Pool
-  Dry/Wet Season Flow

